MOIRABARI COLLEGE



CRITERIA 7: INSTITUTIONAL VALUES AND BEST PRACTICES

7.1: Institutional Values and Social Responsibilities

7.1.2: Geo-tagged photographs of the facilities

Moirabari College
Morigaon-782126
Assam

Submitted to

The NAAC for 3rd cycle of Assessment and Accreditation

Geo-tagged photographs of the facilities

A.1. SOLAR POWER FACILITY



GROUND SOLAR PANELS







ROOFTOP SOLAR PANELS



CONTROOL ROOM, SOLAR POWER PLANT (35KWp)

A.2. INVERTERS



At the Dept. of Arabic



At the Dept. of English



At the Dept. of History



At the Dept. of Economics



At the Dept. of Hindi



At the Dept. of Commerce



At the Dept. of Assamese



At the Dept. of Political Science



At Girls Common Room



At the Office



At Girls Hostel



At President's Room



At Girls Hostel



At Room no. 34



At the Examination Control Room



At Principal's Office



At the Library



Dept. of Geography



At IQAC

TOTAL NUMBER OF INVERTERS-23

A.3 DIESEL GENERATOR SET TOTAL 3 NOS.

DG. GEN SET 1



DG GEN SET 2


SilentPower
GPS Map Camera
Moirabari, Assam, India
Moirabari, Mairabari Town, Assam 782126, India
Lat 26.448845°
Long 92.421873°
20/09/23 03:55 PM GMT +05:30
Google

DG GEN SET 3


GPS Map Camera
Mairabari Town, Assam, India
CCXF+J8G, Mairabari Town, Moirabari, Assam 782126, India
Lat 26.448388°
Long 92.422443°
13/09/23 01:20 PM GMT +05:30
Google

B. WASTE MANAGEMENT SYSTEM

DUSTBINS ON THE 1ST FLOOR



DUSTBIN ON THE 2ND FLOOR





ROW OF DUSTBINS ON THE GROUND FLOOR (BACK VERANDA)



ROW OF DUSTBINS (FRONT VERANDA)



DUSTBIN AT THE CENTRAL LIBRARY


USE ME
Nilkamal
GPS Map Camera
Moirabari, Assam, India
Moirabari, Mairabari Town, Assam 782126, India
Lat 26.448444°
Long 92.422057°
20/09/23 03:59 PM GMT +05:30
Google


USE ME
Nilkamal
28/08/2023 16:28

DUMPING SITE 1-DEGRADABLE WASTE



DUMPING SITE 2-NON-DEGRADABLE WASTE



C. CLEAN AND GREEN CAMPUS




28/08/2023 16:51






28/08/2023 16:47


28/08/2023 16:42


28/08/2023 16:41


DEVADARU
MONOON LONGIFOLIUM
GPS Map Camera
Mairabari Town, Assam, India
CCXF+92W, Morigaon - Moirabari Rd, Mairabari Town,
Moirabari, Assam 782126, India
Lat 26.44836°
Long 92.422478°
21/09/23 03:47 PM GMT +05:30
Google


28/08/2023 16:45


SHIMOLU
BOMBAX MALABARICUM
28/08/2023 16:36


RAIN TREF
SAMENEA SAMON


ARJUN
ARJUN
28/08/2023 16:44


CYCLE STAND
FOR
KRISHNACHURA
DELONIX REGIA


ROYAL PALM
ROYESTONEA REGIA
28/08/2023 16:52


RAIN TREE
SAMANEA SAMON
GPS Map Camera
Mairabari Town, Assam, India
CCXF+92W, Morigaon - Moirabari Rd, Mairabari Town,
Moirabari, Assam 782126, India
Lat 26.448522°
Long 92.422668°
21/09/23 02:56 PM GMT +05:30
Google


GPS Map Camera
Mairabari Town, Assam, India
CCXF+92W, Morigaon - Moirabari Rd, Mairabari Town,
Moirabari, Assam 782126, India
Lat 26.448379°
Long 92.422686°
21/09/23 02:56 PM GMT +05:30
Google


ARECA PALM
DYPSIS LUTESCENS
GPS Map Camera
Mairabari Town, Assam, India
CCXF+92W, Morigaon - Moirabari Rd, Mairabari Town,
Moirabari, Assam 782126, India
Lat 26.448588°
Long 92.422316°
21/09/23 02:52 PM GMT +05:30
Google


CHILEAN PINE
ARAUCARIA ARAUCANA
GPS Map Camera
Moirabari, Assam, India
Moirabari, Mairabari Town, Assam 782126, India
Lat 26.448546°
Long 92.422194°
21/09/23 02:50 PM GMT +05:30
Google

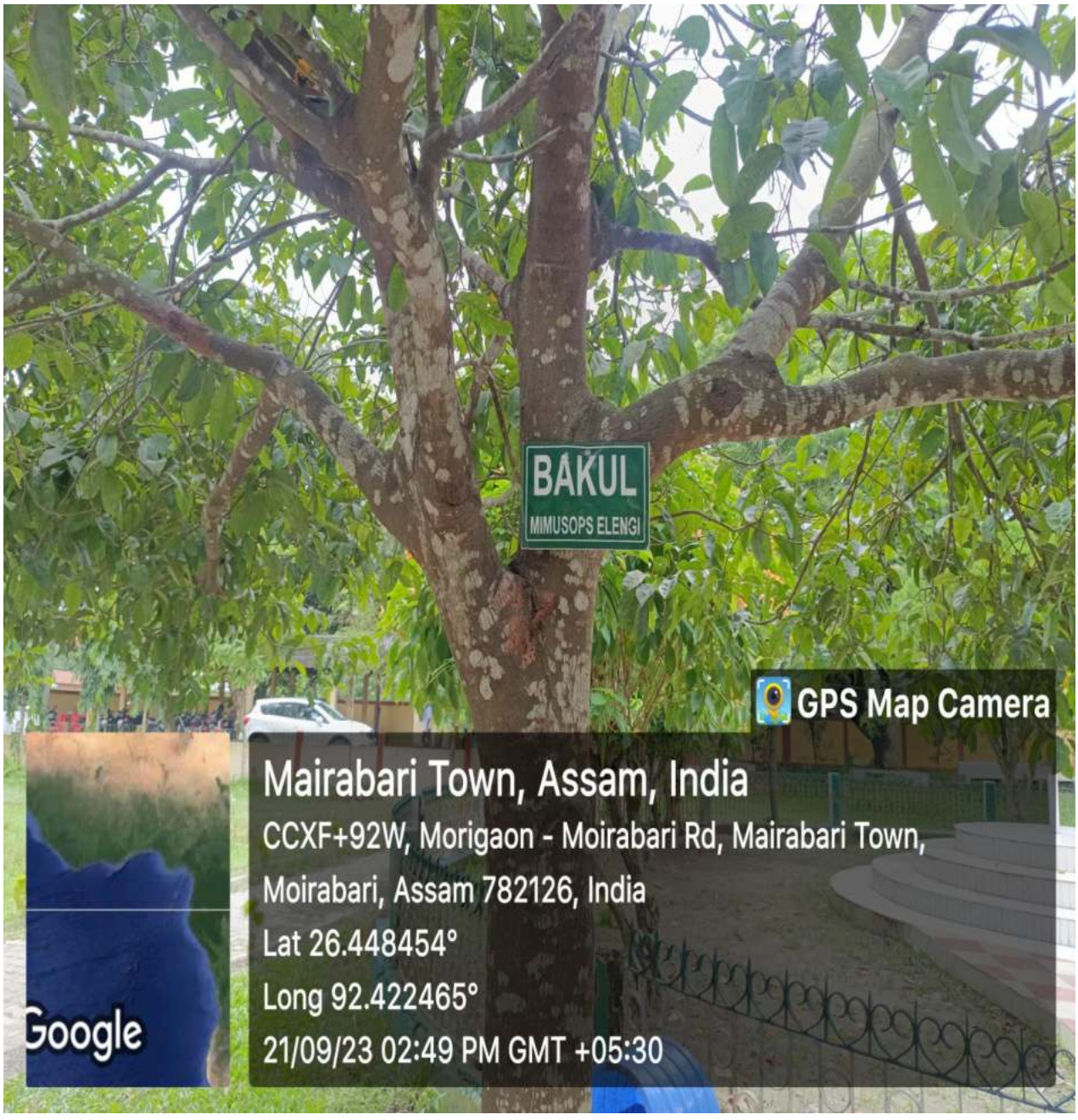
BAKUL
MIMUSOPS ELENGI
GPS Map Camera
Mairabari Town, Assam, India
CCXF+92W, Morigaon - Moirabari Rd, Mairabari Town,
Moirabari, Assam 782126, India
Lat 26.448454°
Long 92.422465°
21/09/23 02:49 PM GMT +05:30
Google


AJAR
LAGERSTROEMIA SPECIOSA
CANTEEN
28/08/2023 16:48

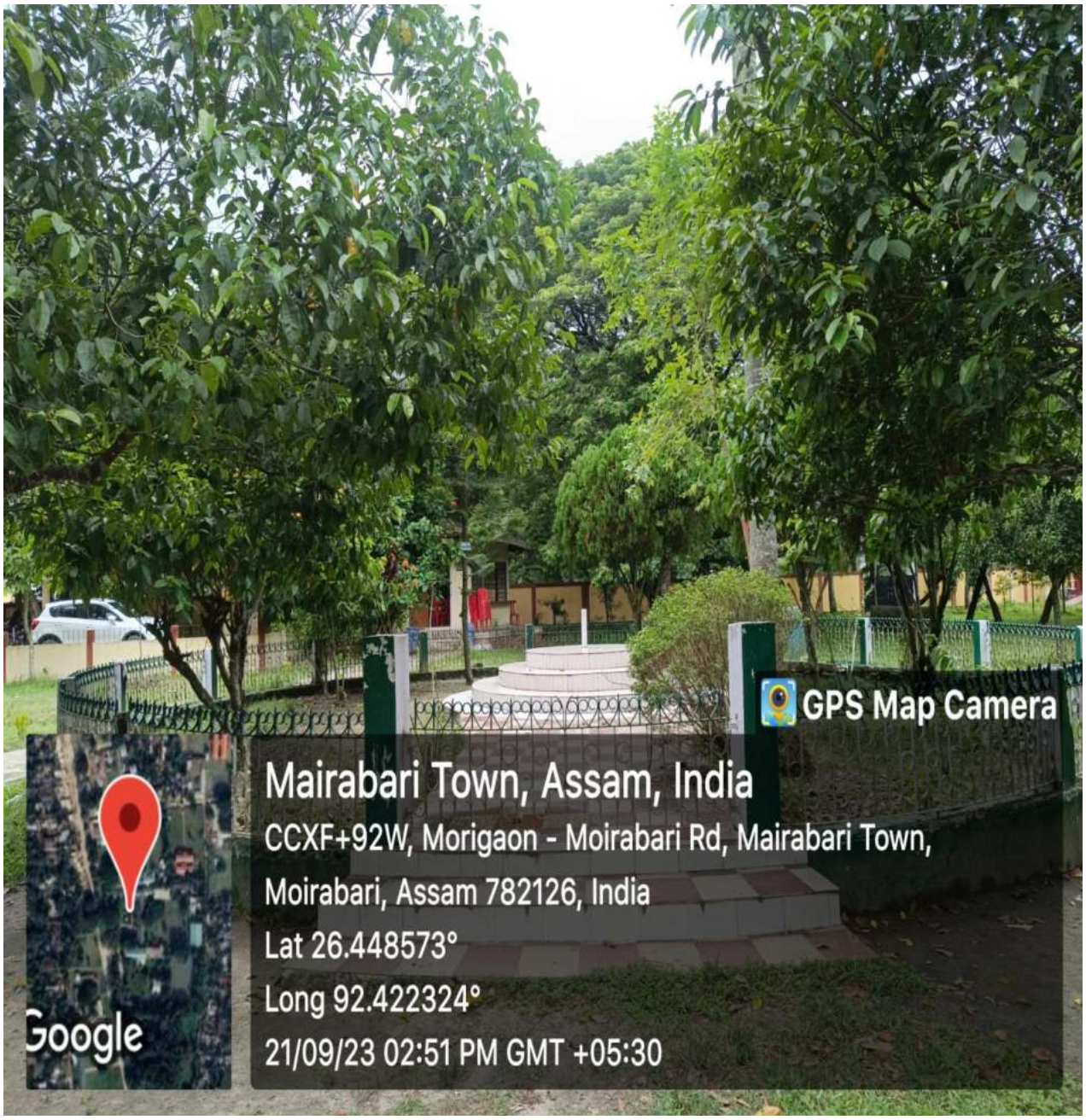
GPS Map Camera
Mairabari Town, Assam, India
CCXF+92W, Morigaon - Moirabari Rd, Mairabari Town,
Moirabari, Assam 782126, India
Lat 26.448573°
Long 92.422324°
21/09/23 02:51 PM GMT +05:30
Google


GPS Map Camera
Mairabari Town, Assam, India
CCXF+92W, Morigaon - Moirabari Rd, Mairabari Town,
Moirabari, Assam 782126, India
Lat 26.448414°
Long 92.422483°
21/09/23 03:47 PM GMT +05:30
Google


GPS Map Camera
Mairabari Town, Assam, India
CCXF+92W, Morigaon - Moirabari Rd, Mairabari Town,
Moirabari, Assam 782126, India
Lat 26.4485°
Long 92.42235°
21/09/23 02:53 PM GMT +05:30
Google

D. DISABLE -FRIENDLY/BARRIER FREE ENVIRONMENT



RAMP LEADING TO THE PRINCIPAL'S OFFICE

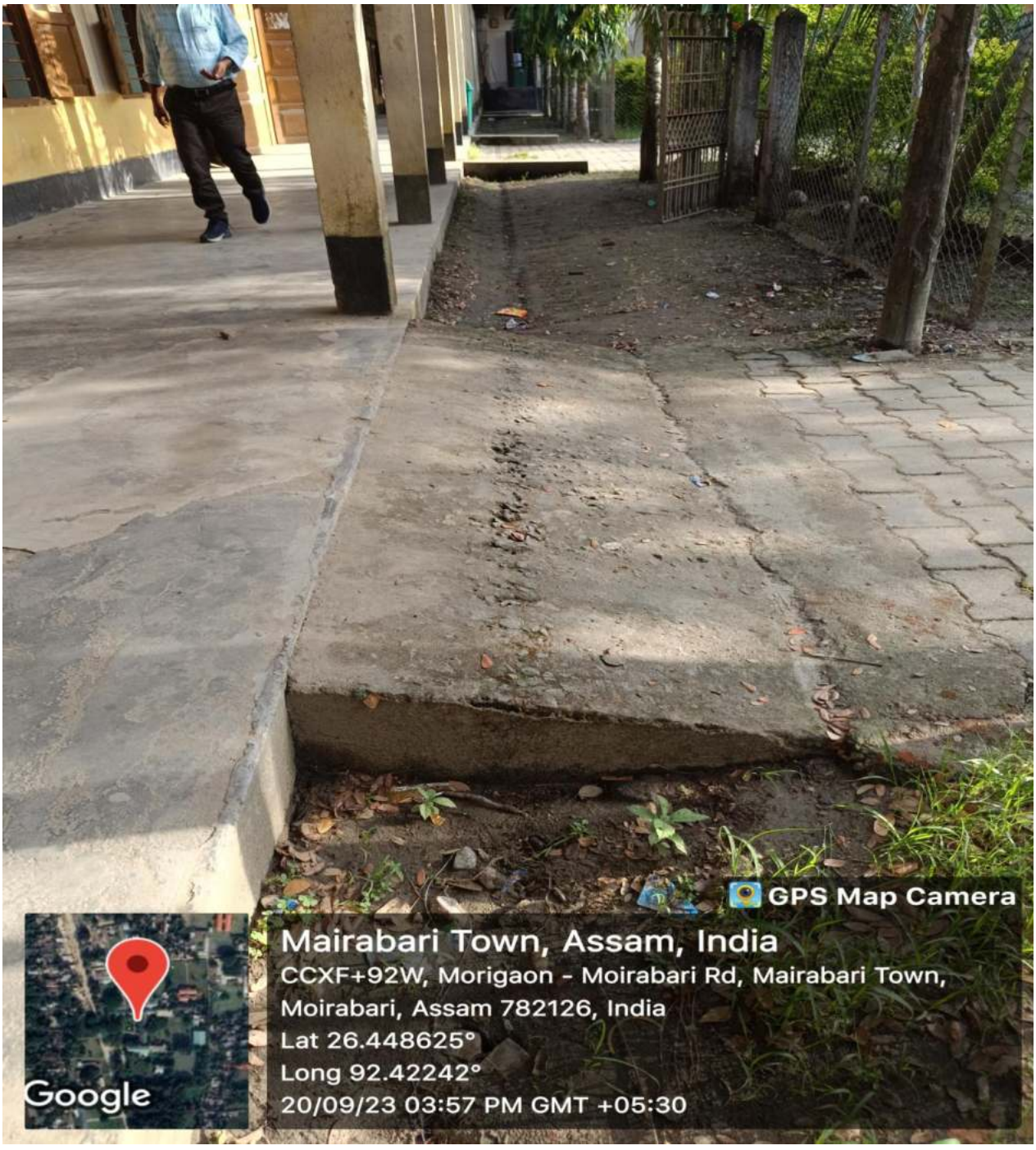

RAMP LEADING TO THE COLLEGE BUILDING

E. WATER CONSERVATION MEASURES

E.1 POND AS STORAGE TANK FOR RAIN WATER AND GROUND WATER RECHARGE

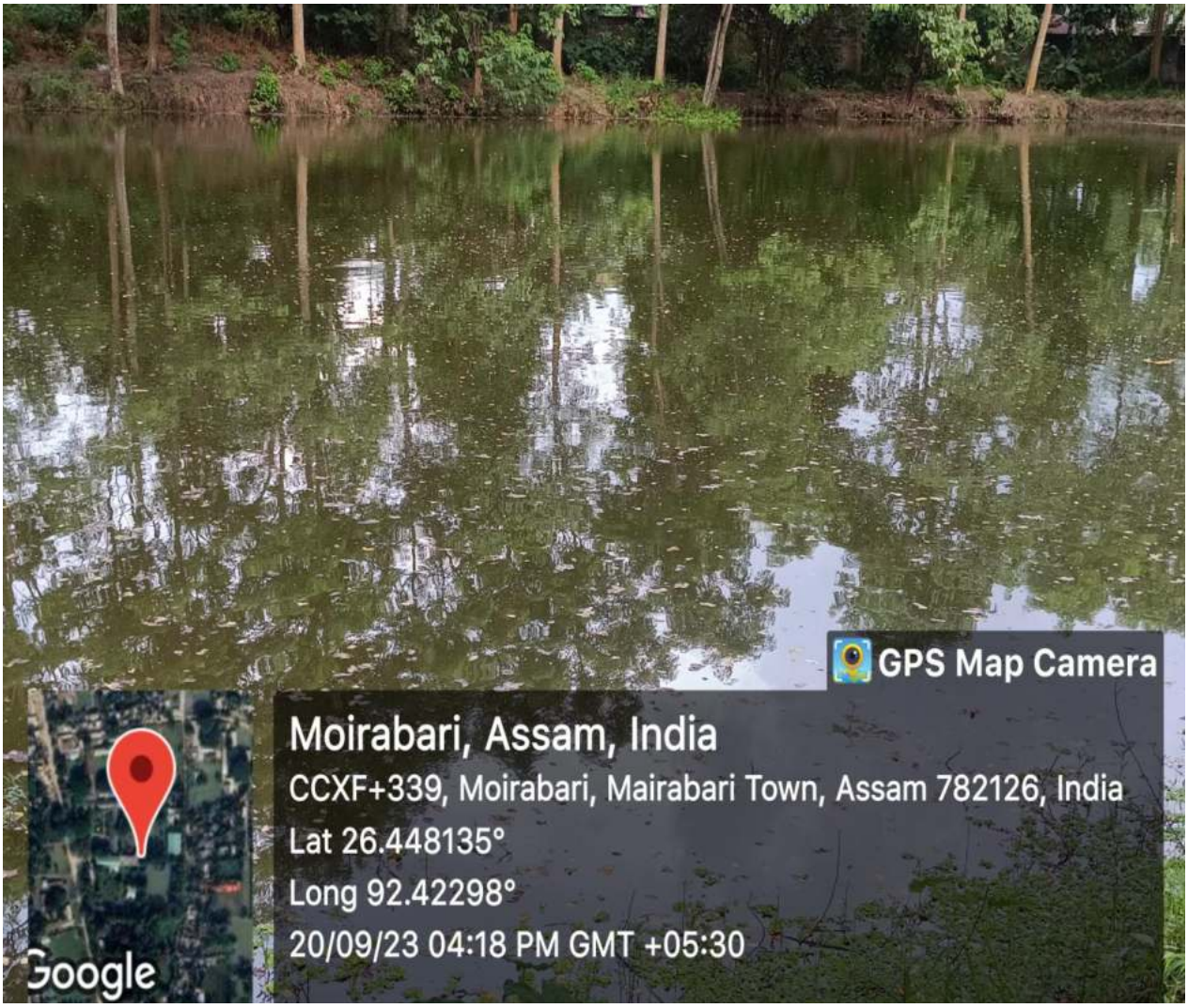

THE COLLEGE HAS A POND WITHIN ITS PRIMARY CAMPUS WHICH ACTS AS THE STORAGE TANK FOR RAIN WATER. THE WATER FROM THE POND IS USED FOR THE PURPOSE OF WATERING THE PLANTS, CONSTRUCTION AND OTHER PURPOSES. MOREOVER, THE POND ALSO SERVES AS THE SOURCE FOR GROUND WATER RECHARGING.

E.2 RAINWATER HARVESTING

